1 IN = 788 FT

DEPARTMENT OF PUBLIC WORKS
ENGINEERING & TRAFFIC DIVISION

FOND DU LAC WISCRS
NAD 83, US SURVEY FEET

THE CITY OF FOND DU LAC CREATES AND MAINTAINS GIS AND OTHER GEOSPATIAL MAPS AND DATA FOR ITS OWN USE. THEY MAY SHOW THE APPROXIMATE RELATIVE LOCATION OF PROPERTY, BOUNDARIES AND OTHER FEATURES BUT HAVE NOT BEEN PREPARED BY A PROFESSIONAL LAND SURVEYOR. THESE MAP(S)/DATASETS ARE PROVIDED FOR INFORMATIONAL PURPOSES ONLY AND MAY NOT BE SUFFICIENT OR APPROPRIATE FOR LEGAL, ENGINEERING, OR SURVEYING PURPOSES. IT IS PROVIDED "AS-IS" WITHOUT WARRANTIES OF ANY KIND AND THE CITY OF FOND DU LAC ASSUMES NO LIABILITY FOR USE OR MISUSE.

AQUATIC CENTER
POLLING LOCATION

VOTING_WARD_POLLING_PLACE_MAP_BOOK.MXD DRAWN BY GOLIG ON 1/8/2016

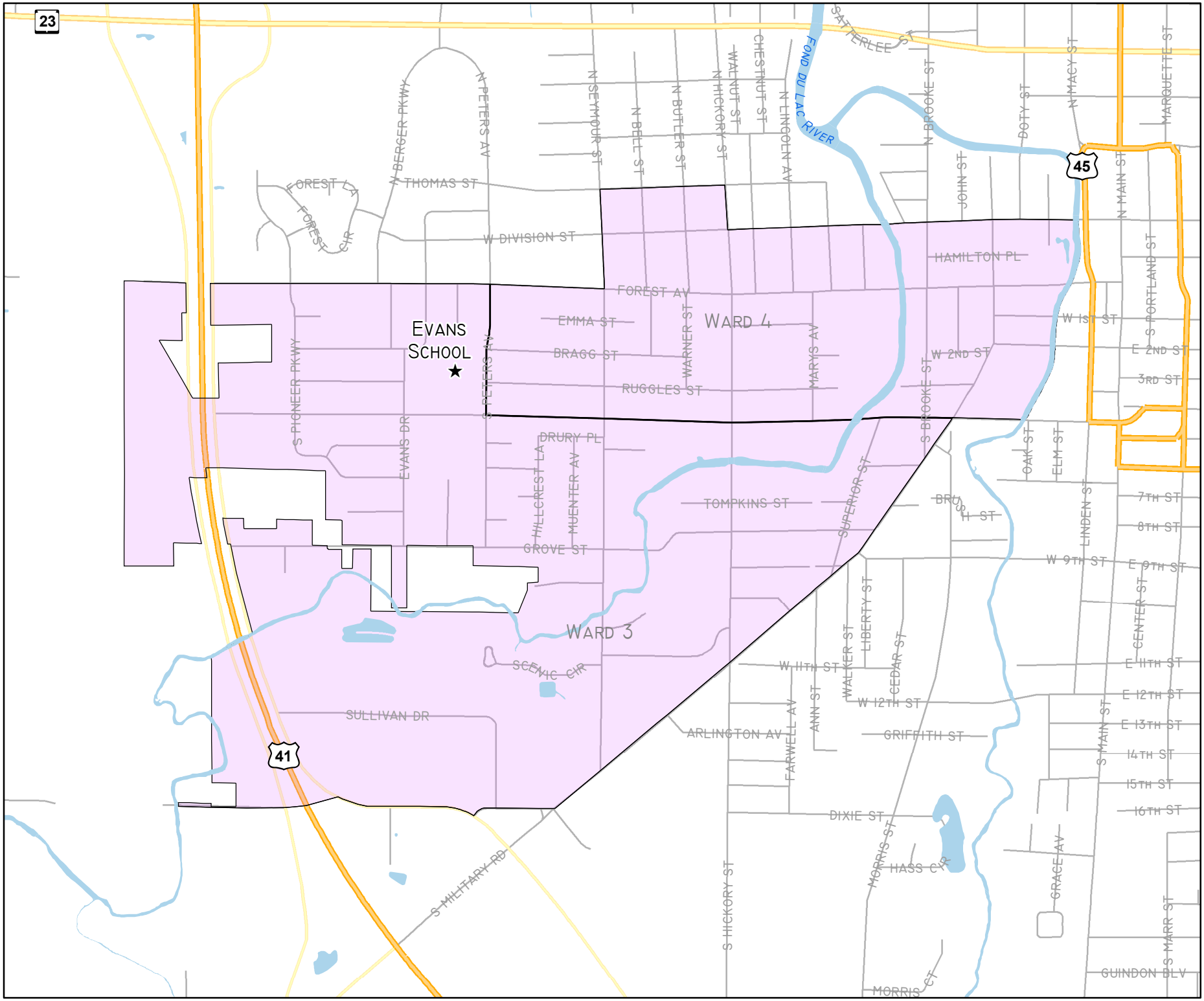

Department of Public Works
Engineering & Traffic Division

Fond du Lac WISCRS
NAD 83, US Survey Feet

1 in = 1,263 ft

The City of Fond du Lac creates and maintains GIS and other geospatial maps and data for its own use. They may show the approximate relative location of property, boundaries and other features but have not been prepared by a professional land surveyor. These map(s)/datasets are provided for informational purposes only and may not be sufficient or appropriate for legal, engineering, or surveying purposes. It is provided "as-is" without warranties of any kind and the City of Fond du Lac assumes no liability for use or misuse.

Evans School Polling Location

Voting_Ward_Polling_Place_Map_Book.mxd Drawn by GOLIG on 1/8/2016

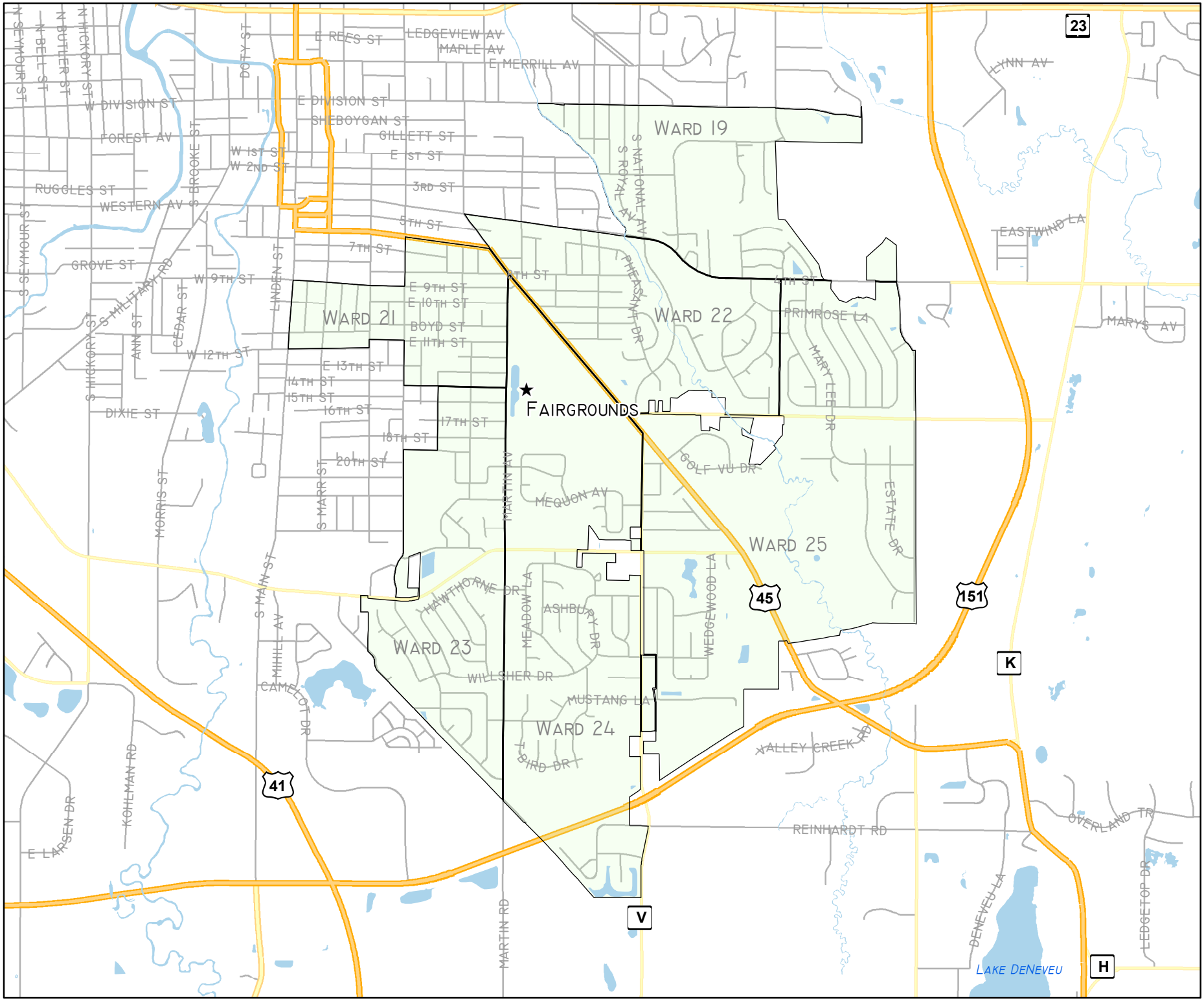

DEPARTMENT OF PUBLIC WORKS
ENGINEERING & TRAFFIC DIVISION

FOND DU LAC WISCRS
NAD 83, US SURVEY FEET

1 IN = 2,400 FT

THE CITY OF FOND DU LAC CREATES AND MAINTAINS GIS AND OTHER GEOSPATIAL MAPS AND DATA FOR ITS OWN USE. THEY MAY SHOW THE APPROXIMATE RELATIVE LOCATION OF PROPERTY, BOUNDARIES AND OTHER FEATURES BUT HAVE NOT BEEN PREPARED BY A PROFESSIONAL LAND SURVEYOR. THESE MAP(S)/DATASETS ARE PROVIDED FOR INFORMATIONAL PURPOSES ONLY AND MAY NOT BE SUFFICIENT OR APPROPRIATE FOR LEGAL, ENGINEERING, OR SURVEYING PURPOSES. IT IS PROVIDED "AS-IS" WITHOUT WARRANTIES OF ANY KIND AND THE CITY OF FOND DU LAC ASSUMES NO LIABILITY FOR USE OR MISUSE.

FAIRGROUNDS
POLLING LOCATION

VOTING_WARD_POLLING_PLACE_MAP_BOOK.MXD DRAWN BY GOLIG ON 1/8/2016

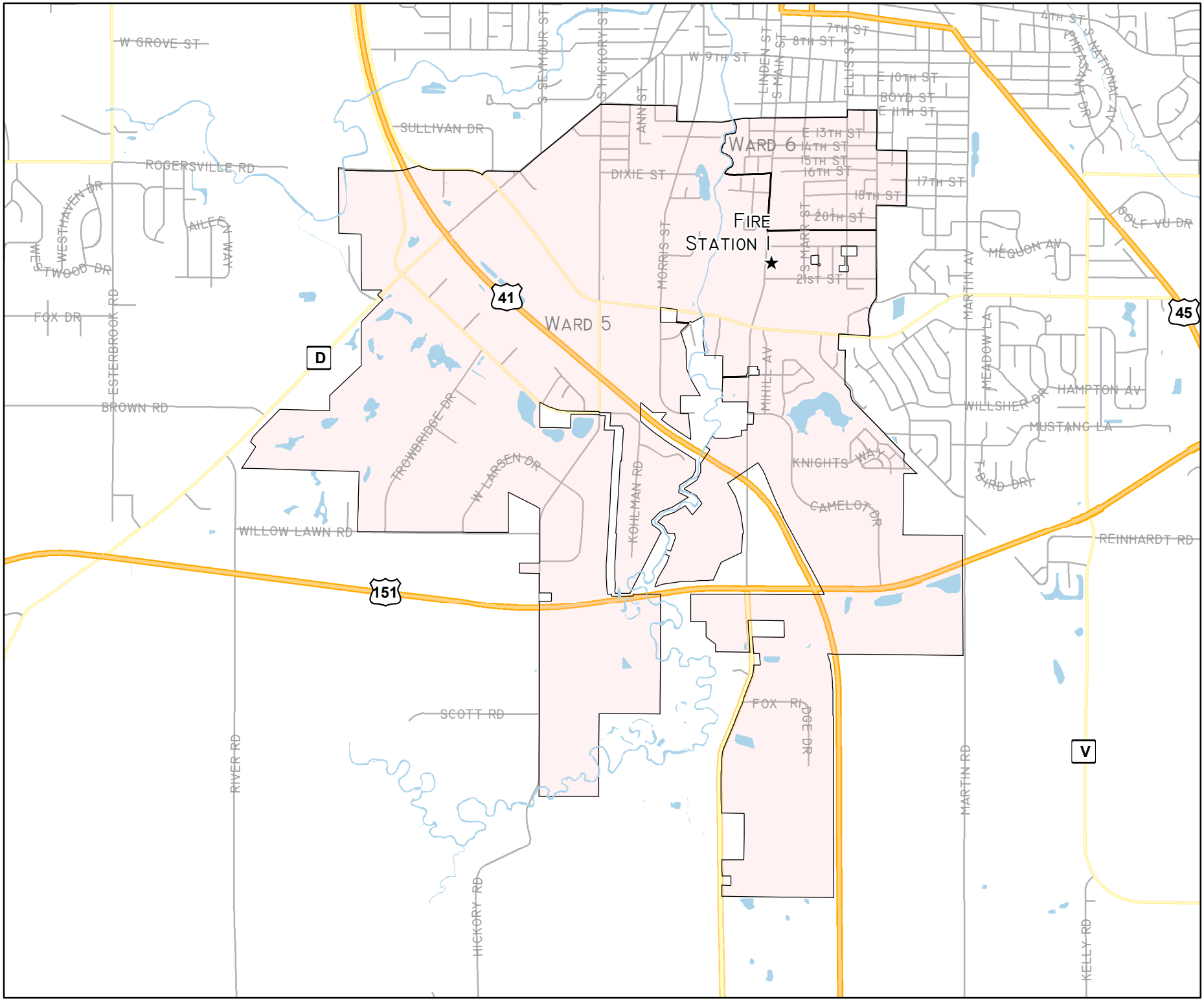

Department of Public Works
Engineering & Traffic Division

Fond du Lac WISCRS
NAD 83, US Survey Feet

1 in = 2,723 ft

The City of Fond du Lac creates and maintains GIS and other geospatial maps and data for its own use. They may show the approximate relative location of property, boundaries and other features but have not been prepared by a professional land surveyor. These map(s)/datasets are provided for informational purposes only and may not be sufficient or appropriate for legal, engineering, or surveying purposes. It is provided "as-is" without warranties of any kind and the City of Fond du Lac assumes no liability for use or misuse.

Fire Station 1
Polling Location

Voting_Ward_Polling_Place_Map_Book.mxd Drawn by GOLIG on 1/8/2016

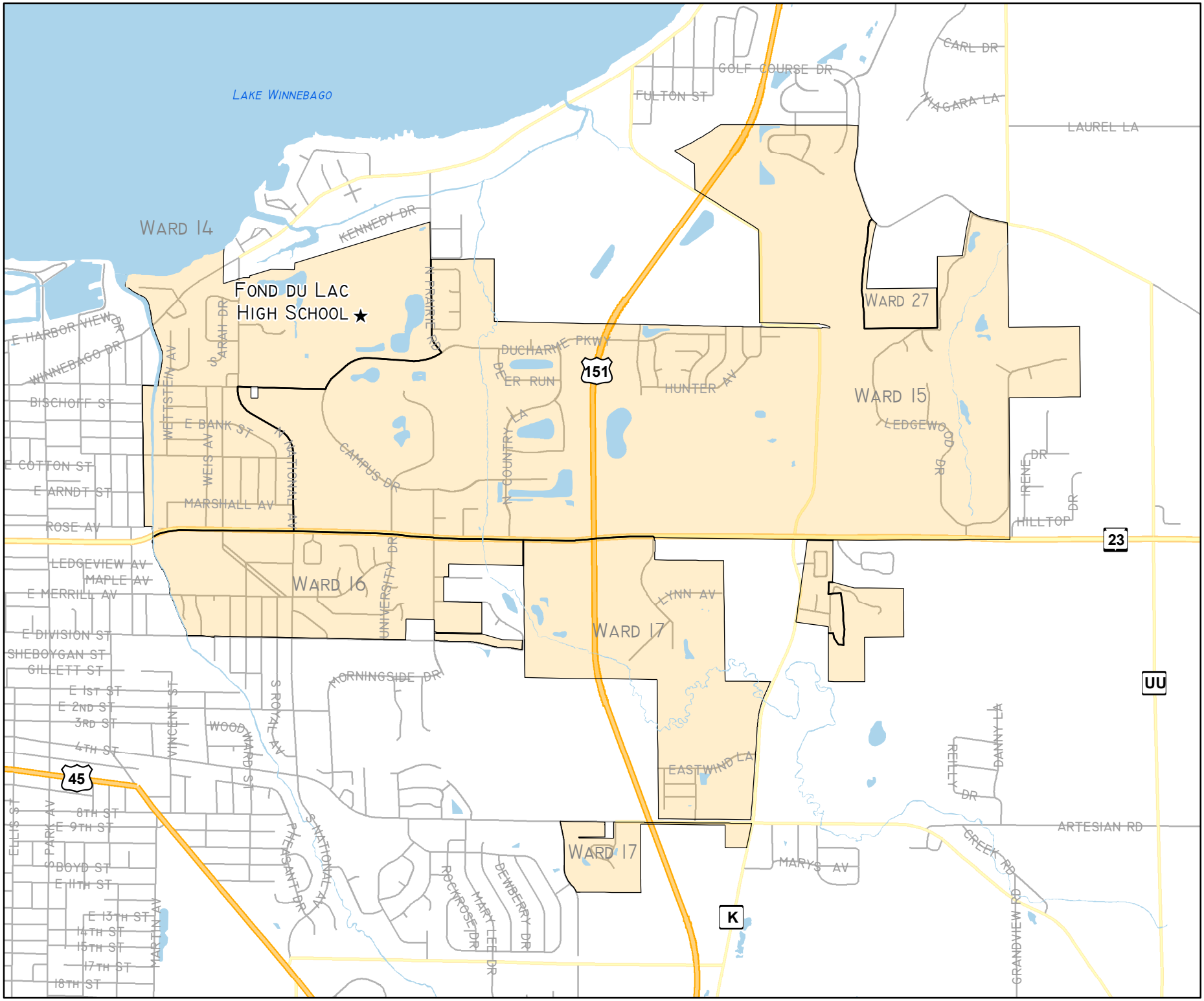

Department of Public Works
Engineering & Traffic Division

Fond du Lac WISCRS
NAD 83, US Survey Feet

1 in = 2,312 ft

The City of Fond du Lac creates and maintains GIS and other geospatial maps and data for its own use. They may show the approximate relative location of property, boundaries and other features but have not been prepared by a professional land surveyor. These map(s)/datasets are provided for informational purposes only and may not be sufficient or appropriate for legal, engineering, or surveying purposes. It is provided "as-is" without warranties of any kind and the City of Fond du Lac assumes no liability for use or misuse.

Fond du Lac High School Polling Location

VOTING_WARD_POLLING_PLACE_MAP_BOOK.MXD DRAWN BY GOLIG ON 1/8/2016

1 IN = 1,223 FT

DEPARTMENT OF PUBLIC WORKS
ENGINEERING & TRAFFIC DIVISION

FOND DU LAC WISCRS
NAD 83, US SURVEY FEET

THE CITY OF FOND DU LAC CREATES AND MAINTAINS GIS AND OTHER GEOSPATIAL MAPS AND DATA FOR ITS OWN USE. THEY MAY SHOW THE APPROXIMATE RELATIVE LOCATION OF PROPERTY, BOUNDARIES AND OTHER FEATURES BUT HAVE NOT BEEN PREPARED BY A PROFESSIONAL LAND SURVEYOR. THESE MAP(S)/DATASETS ARE PROVIDED FOR INFORMATIONAL PURPOSES ONLY AND MAY NOT BE SUFFICIENT OR APPROPRIATE FOR LEGAL, ENGINEERING, OR SURVEYING PURPOSES. IT IS PROVIDED "AS-IS" WITHOUT WARRANTIES OF ANY KIND AND THE CITY OF FOND DU LAC ASSUMES NO LIABILITY FOR USE OR MISUSE.

FOND DU LAC MASONIC CENTER
POLLING LOCATION

VOTING_WARD_POLLING_PLACE_MAP_BOOK.MXD DRAWN BY GOLIG ON 1/8/2016

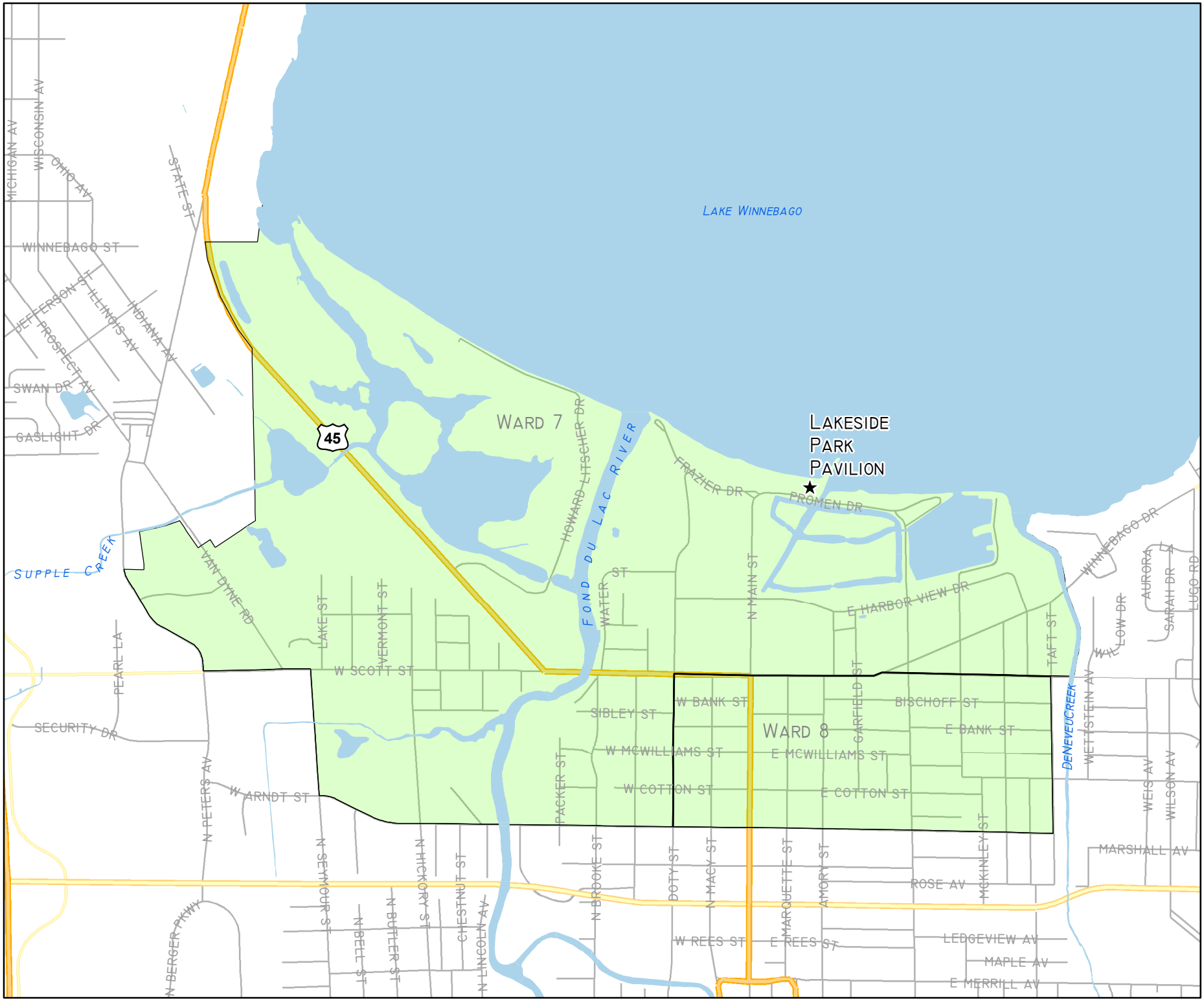

Department of Public Works
Engineering & Traffic Division

Fond du Lac Wiscrs
NAD 83, US Survey Feet

1 in = 1,573 ft

The City of Fond du Lac creates and maintains GIS and other geospatial maps and data for its own use. They may show the approximate relative location of property, boundaries and other features but have not been prepared by a professional land surveyor. These map(s)/datasets are provided for informational purposes only and may not be sufficient or appropriate for legal, engineering, or surveying purposes. It is provided "as-is" without warranties of any kind and the City of Fond du Lac assumes no liability for use or misuse.

Lakeside Park Pavilion
Polling Location

Voting_Ward_Polling_Place_Map_Book.mxd Drawn by GOLIG on 1/8/2016

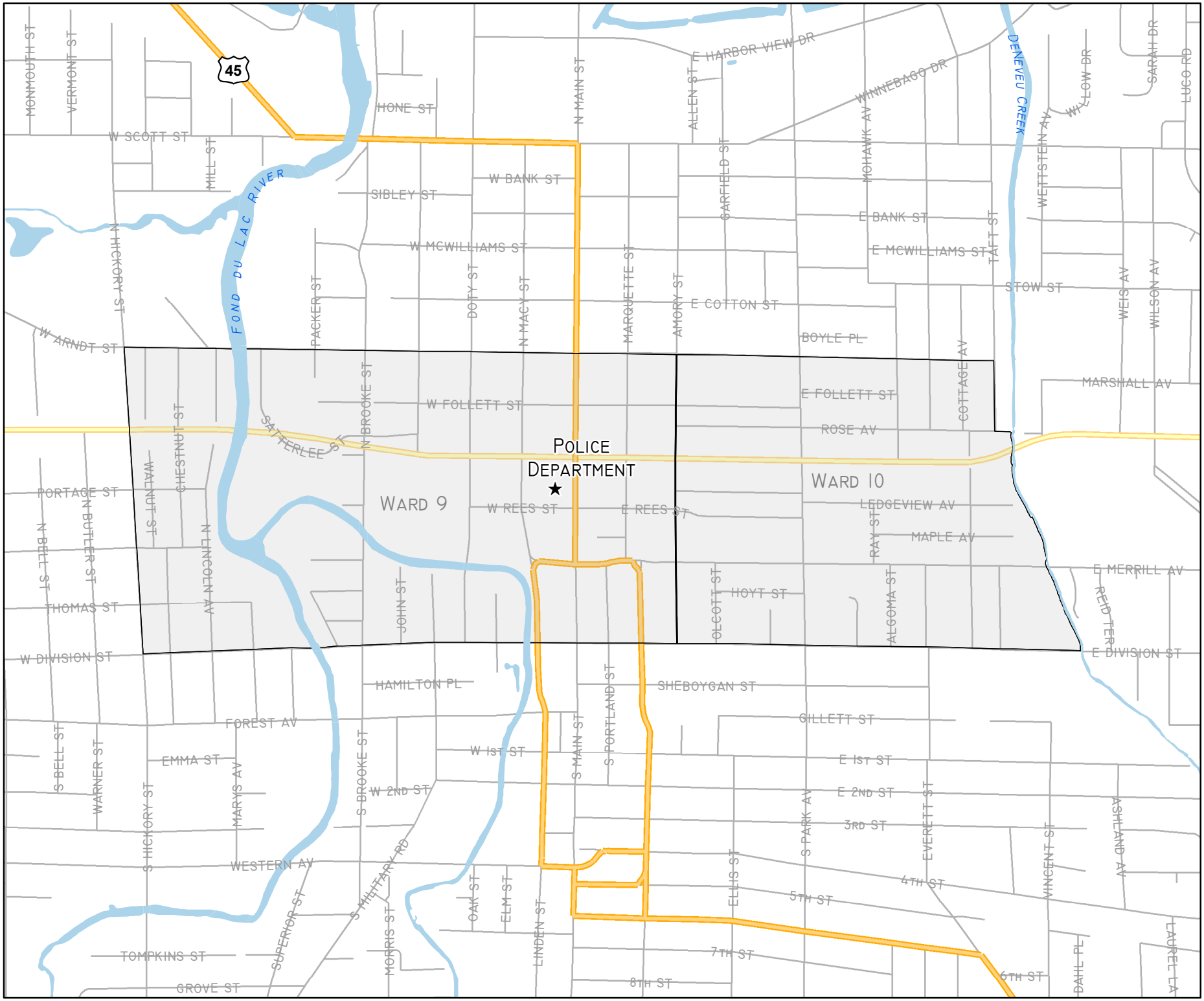

1 in = 1,145 ft

Department of Public Works
Engineering & Traffic Division

Fond du Lac WISCRS
NAD 83, US Survey Feet

The City of Fond du Lac creates and maintains GIS and other geospatial maps and data for its own use. They may show the approximate relative location of property, boundaries and other features but have not been prepared by a professional land surveyor. These map(s)/datasets are provided for informational purposes only and may not be sufficient or appropriate for legal, engineering, or surveying purposes. It is provided "as-is" without warranties of any kind and the City of Fond du Lac assumes no liability for use or misuse.

Police Department
Polling Location

VOTING_WARD_POLLING_PLACE_MAP_BOOK.MXD DRAWN BY GOLIG ON 1/8/2016

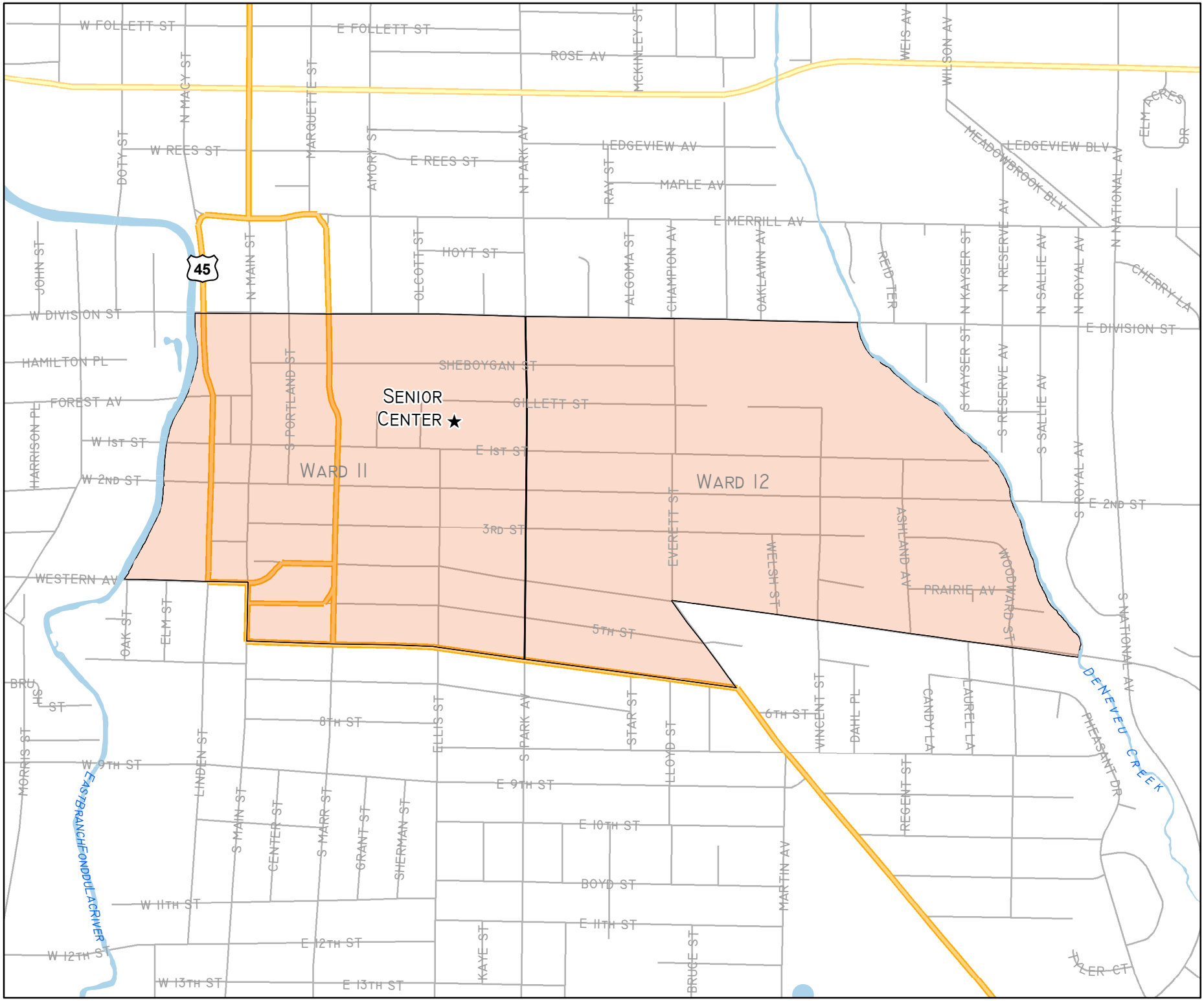

Department of Public Works
Engineering & Traffic Division

Fond du Lac WISCRS
NAD 83, US Survey Feet

1 in = 951 ft

The City of Fond du Lac creates and maintains GIS and other geospatial maps and data for its own use. They may show the approximate relative location of property, boundaries and other features but have not been prepared by a professional land surveyor. These map(s)/datasets are provided for informational purposes only and may not be sufficient or appropriate for legal, engineering, or surveying purposes. It is provided "as-is" without warranties of any kind and the City of Fond du Lac assumes no liability for use or misuse.

Senior Center
Polling Location

VOTING_WARD_POLLING_PLACE_MAP_BOOK.MXD DRAWN BY GOLIG ON 1/8/2016