Future Land Use

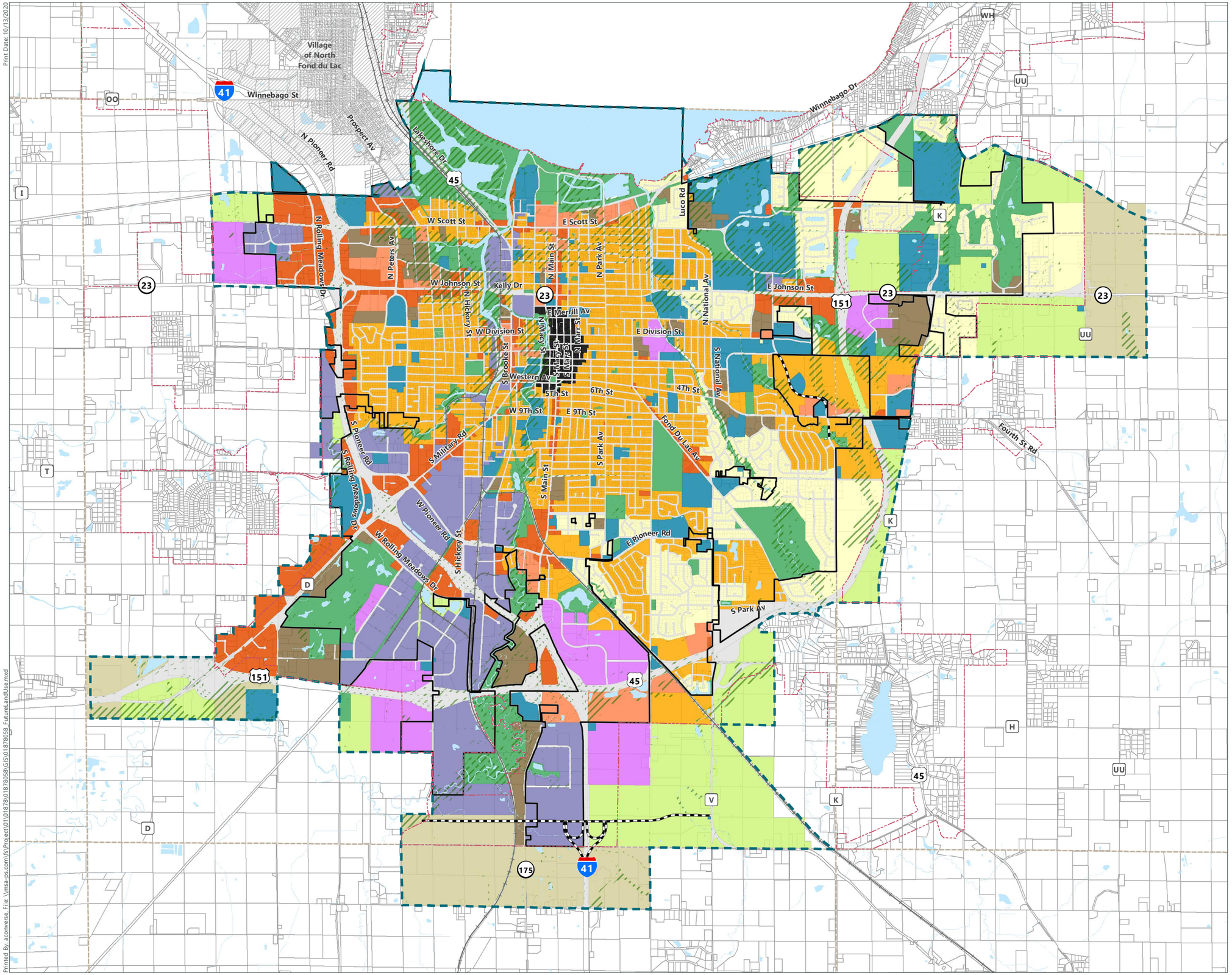

City of Fond du Lac
2040 Comprehensive Plan Update

- Planning Jurisdiction
- City of Fond du Lac
- 2040 Sewer Service Area
- Village
- Town
- Parcels

Future Land Use

- Transportation
- Industrial
- Employment
- Downtown Mixed Use
- General Commercial
- Neighborhood Mixed Use
- Institutional & Utilities
- Urban Residential – High Density
- Urban Residential – Medium Density
- Suburban Residential
- Parks & Open Space
- Urban Reserve
- Rural Lands
- Water
- Natural Resource Protection Overlay
- Future Road

Data Sources:
Fond du Lac County
MSA

MSA

0 0.375 0.75 Miles

Print Date: 10/13/2020
Printed By: aconverse, File: \\msa-ps.com\fs\Project\01\0187\0187805\GIS\0187805_FutureLandUse.mxd

Future Land Use: NORTHEAST

City of Fond du Lac
2040 Comprehensive Plan Update

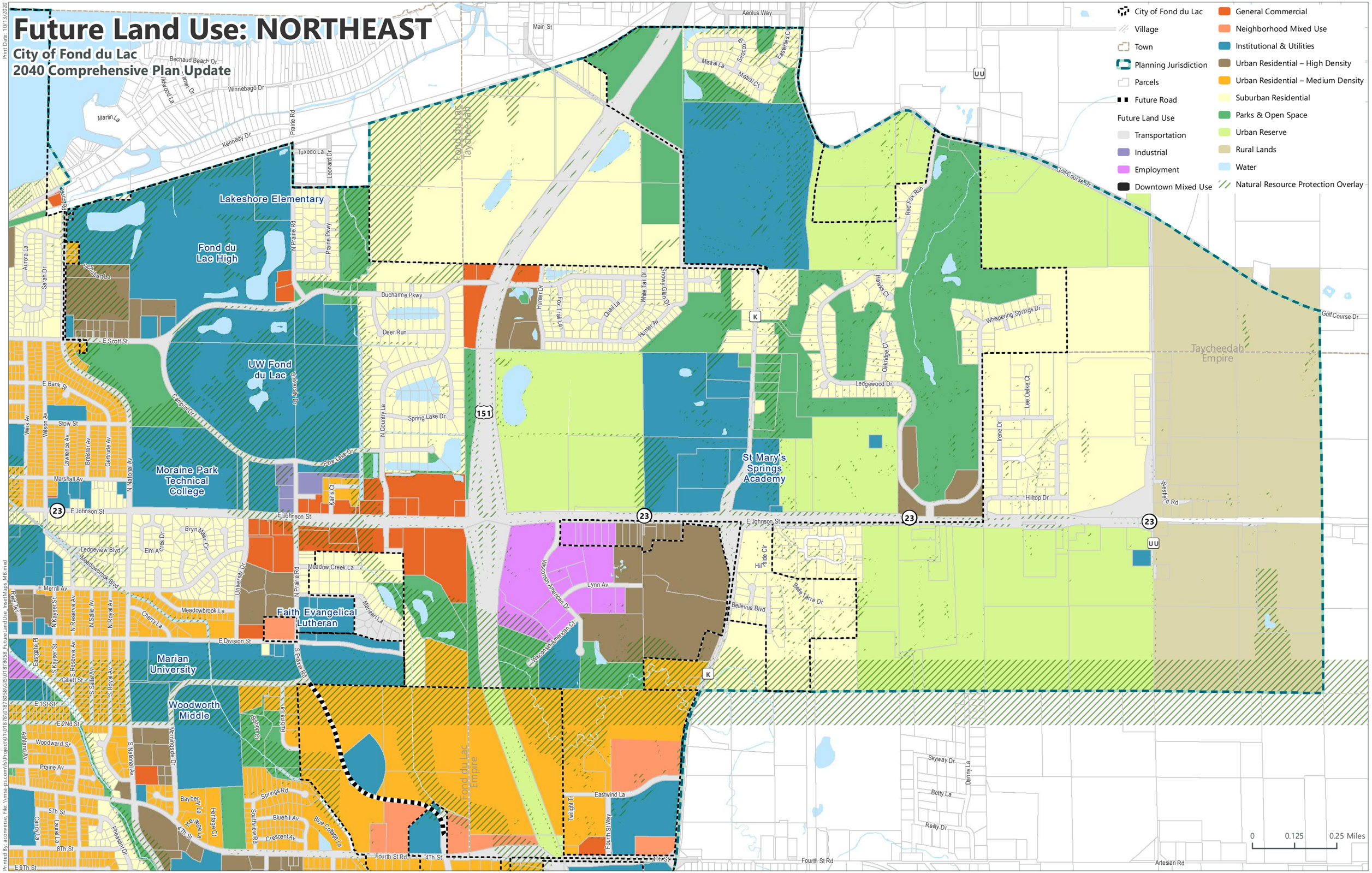

Print Date: 10/13/2020

Printed By: aconverse, File: \\vma-pc.com\fs\Project\01\0187801878058\GIS\01878058_FutureLandUse_InsetMaps_MB.mxd

Future Land Use: NORTHWEST

City of Fond du Lac
2040 Comprehensive Plan Update

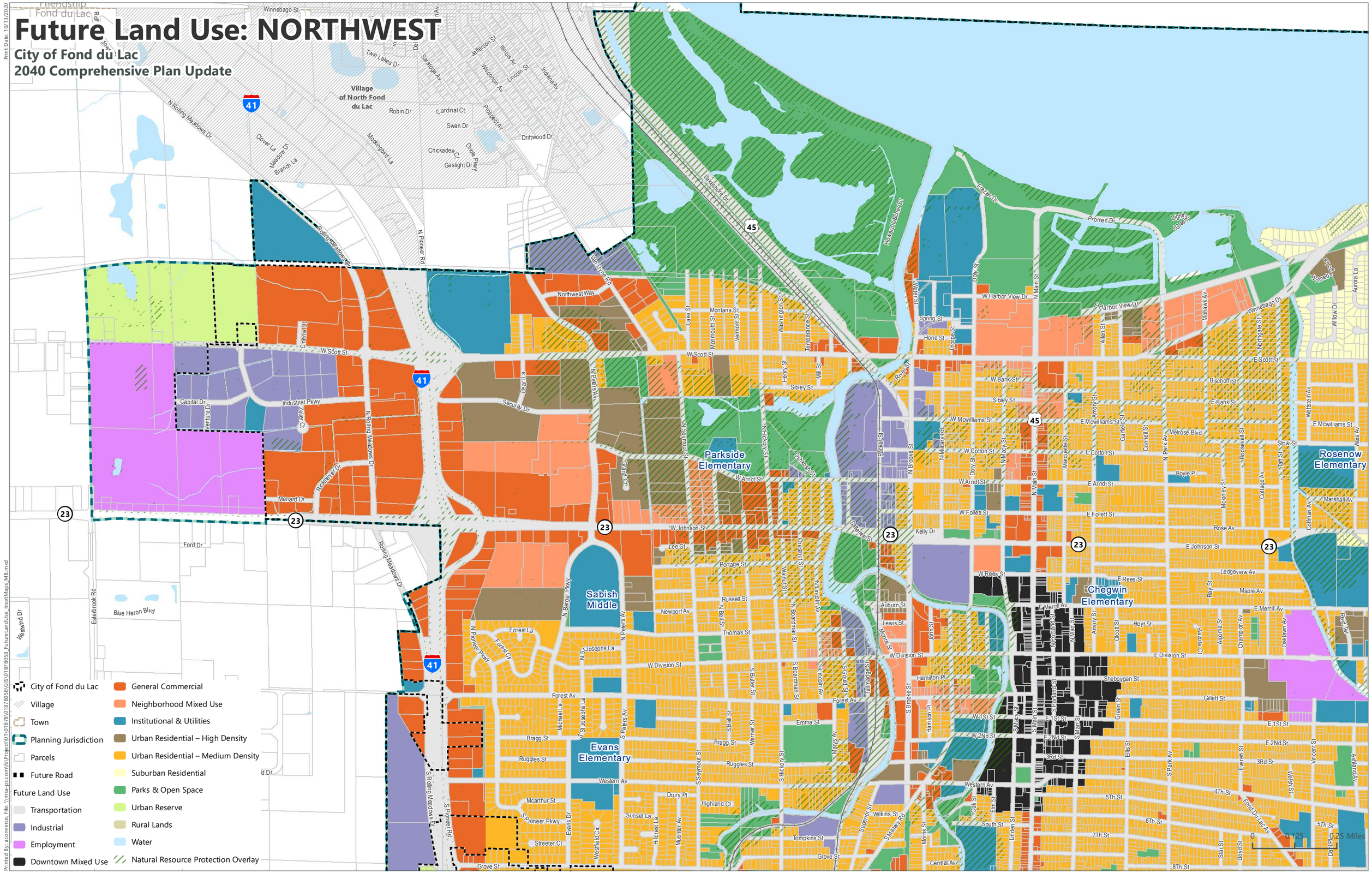

Print Date: 10/13/2020

Printed By: aconverse, File: \\msa-ps.com\fs\Project\01\01878\01878058\GIS\01878058_FutureLandUse_InsetMaps_MB.mxd

Future Land Use: SOUTH

City of Fond du Lac
2040 Comprehensive Plan Update

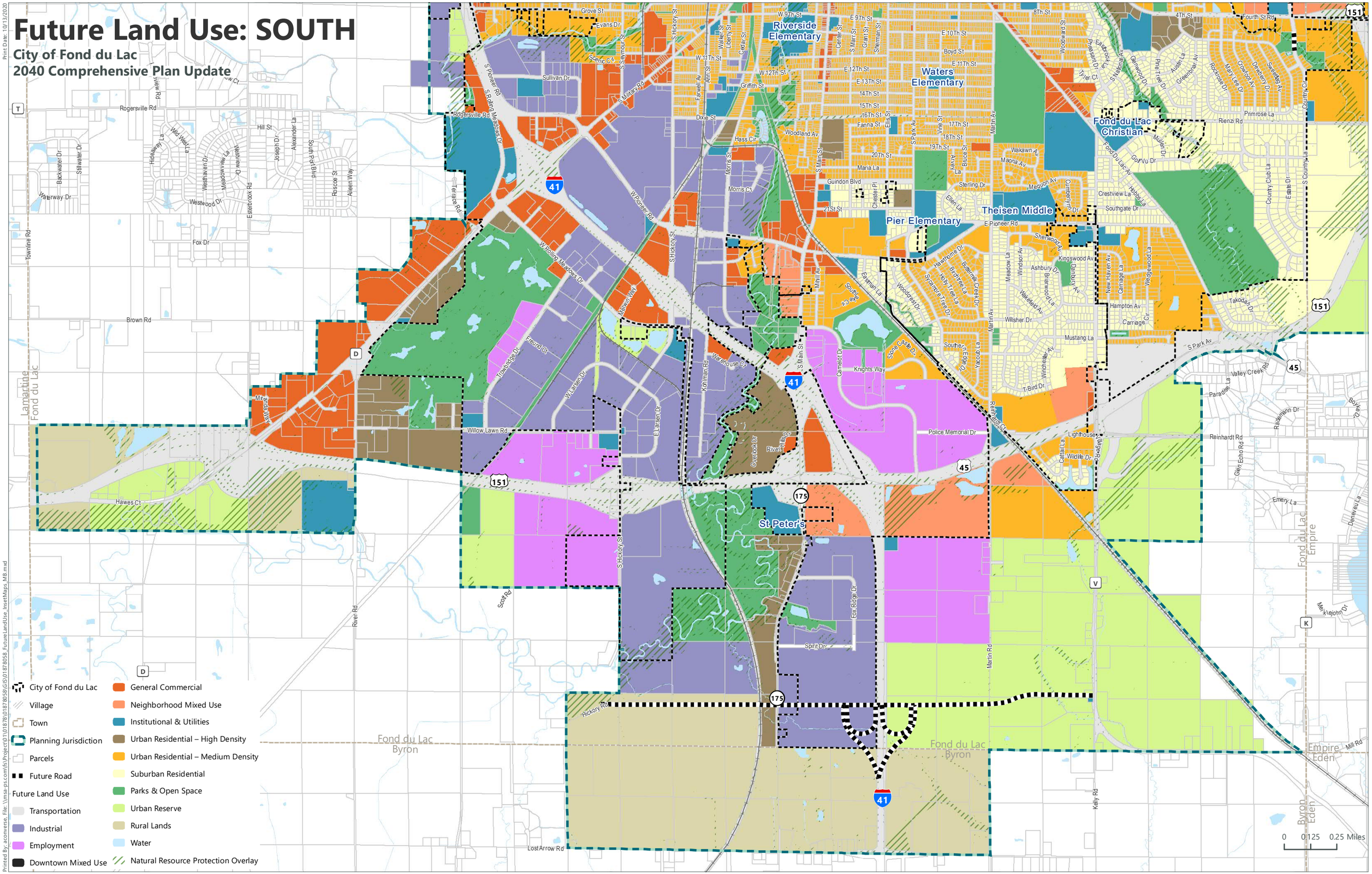

Print Date: 10/13/2020

Printed By: aconverse, File: \\msa-ps.com\fs\Project\01\0187\01\878058\GIS\0187805 8_FutureLandUse_InsetMaps_MB.mxd